


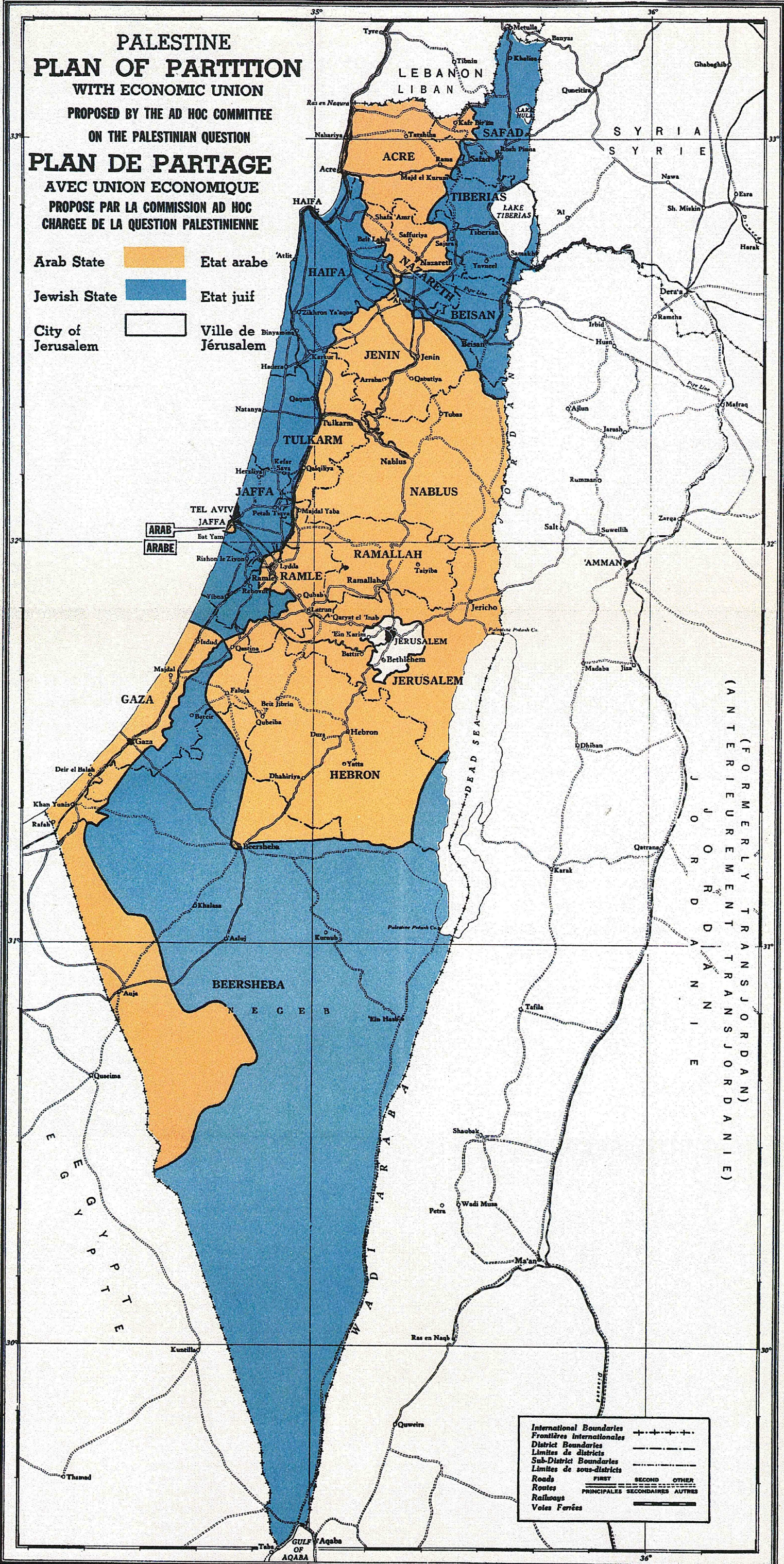


**PALESTINE
PLAN OF PARTITION
WITH ECONOMIC UNION
PROPOSED BY THE AD HOC COMMITTEE
ON THE PALESTINIAN QUESTION
PLAN DE PARTAGE
AVEC UNION ECONOMIQUE
PROPOSE PAR LA COMMISSION AD HOC
CHARGEE DE LA QUESTION PALESTINIENNE**

Arab State  Etat arabe
Jewish State  Etat juif
City of Jerusalem  Ville de Jérusalem



MAP NO. 103.1 (b)
FEBRUARY 1956

UNITED NATIONS

Kilometres 10 0 10 20 30 40 Kilometres
Miles 5 0 5 10 15 20 25 Miles

BASE MAP: Survey of Palestine, April 1946.
Modified.