

United Nations

Nations Unies

UNRESTRICTED

**GENERAL
ASSEMBLY**

**ASSEMBLEE
GENERALE**

A/AC.14/34/Add.1
19 November 1947

ORIGINAL: ENGLISH

AD HOC COMMITTEE ON THE PALESTINIAN QUESTION

REPORT OF SUB-COMMITTEE 1

Rapporteur: Prof. E. RODRIGUEZ FABREGAT (Uruguay)

PROPOSED BOUNDARIES

RECEIVED

NOV 26 1947

UNITED NATIONS
OFFICES

PALESTINE PLAN OF PARTITION WITH ECONOMIC UNION

PROPOSED BY SUB-COMMITTEE I
OF THE AD HOC COMMITTEE
ON THE PALESTINIAN QUESTION

Arab State

Jewish State

City of Jerusalem

Land in Jewish
Possession

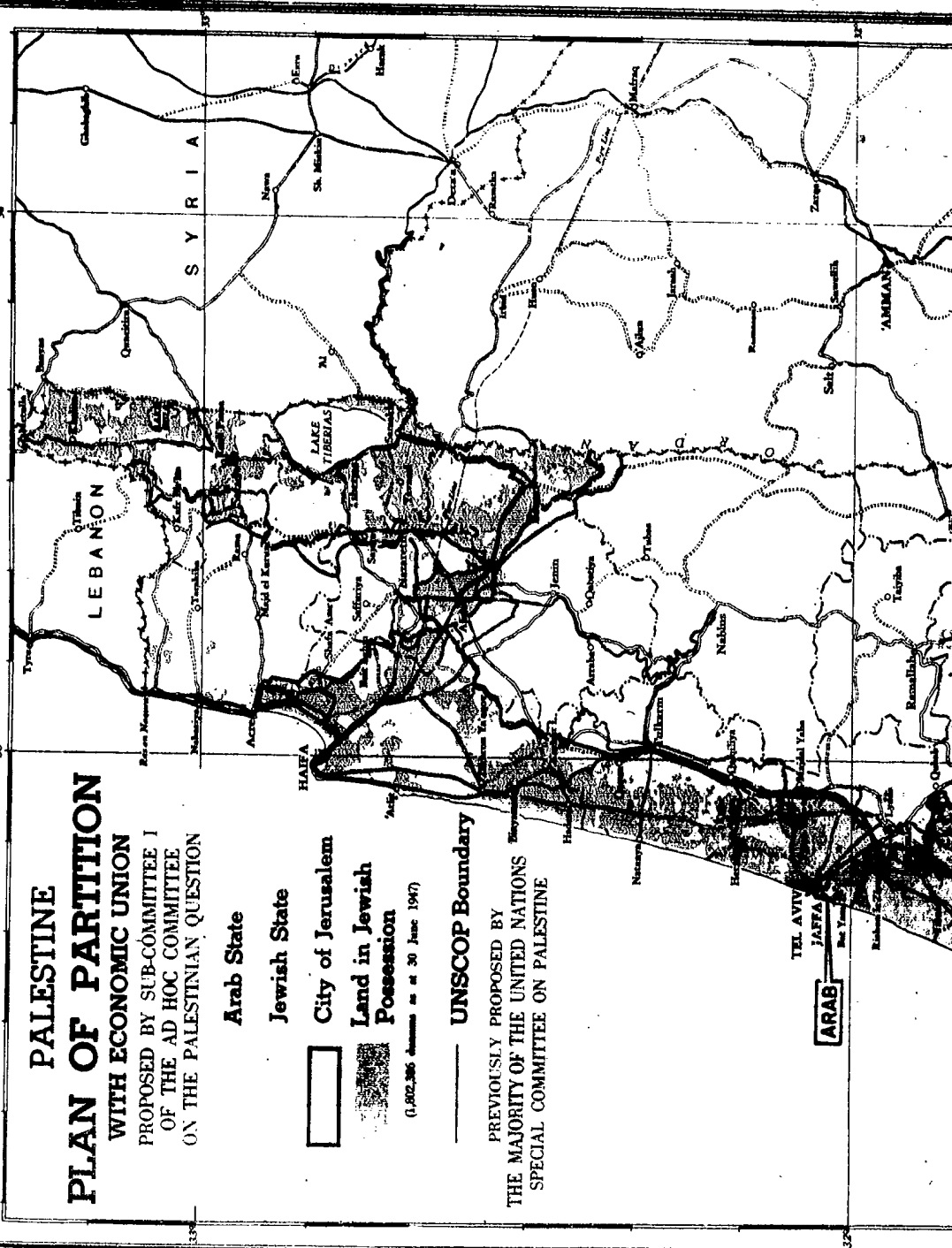
(1,802,286 dunams as at 30 June 1947)

UNSCOP Boundary

PREVIOUSLY PROPOSED BY
THE MAJORITY OF THE UNITED NATIONS
SPECIAL COMMITTEE ON PALESTINE



ARAB



T R A N S J O R D A N

JAMMAN

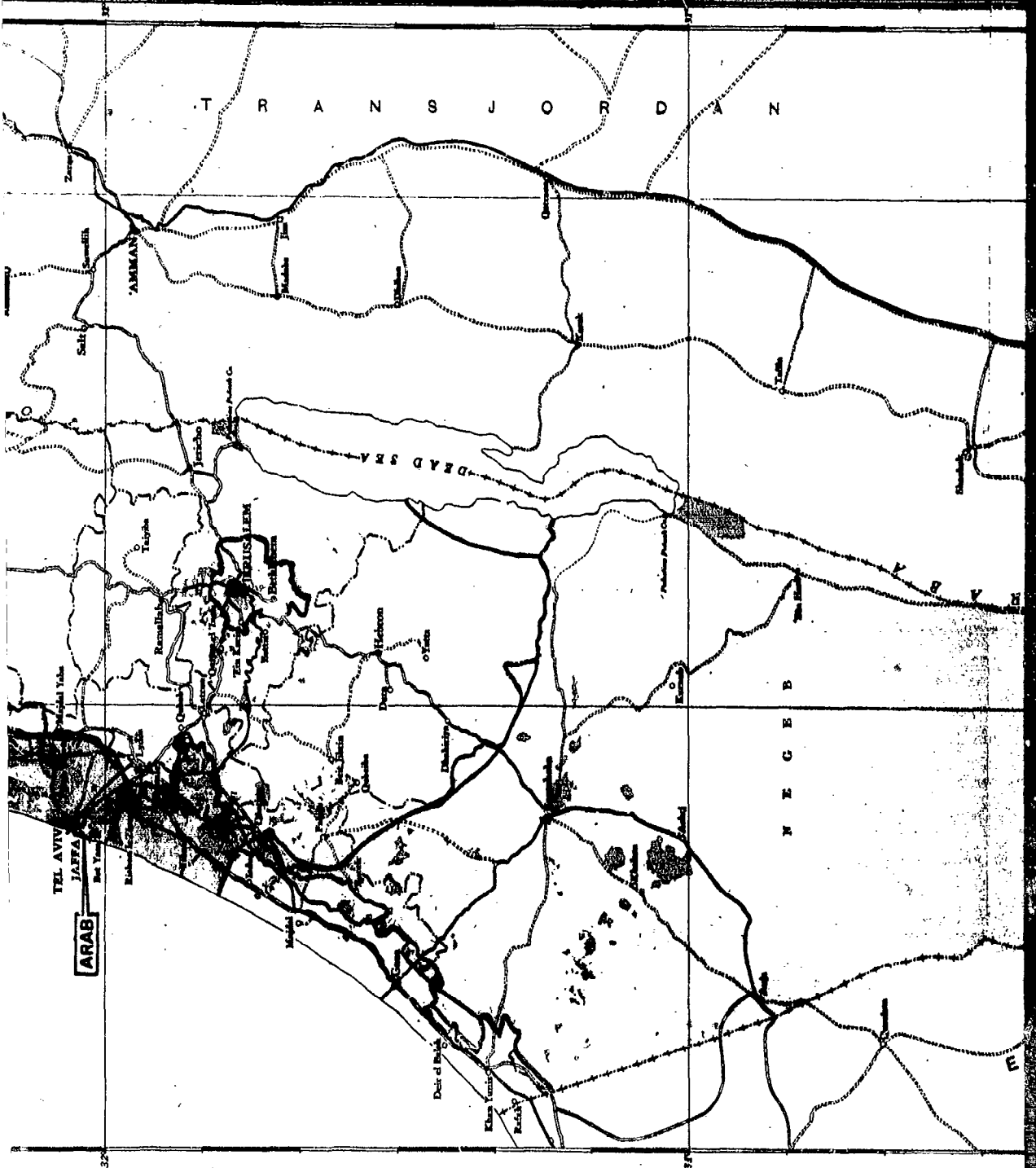
DEAD SEA

JERUSALEM

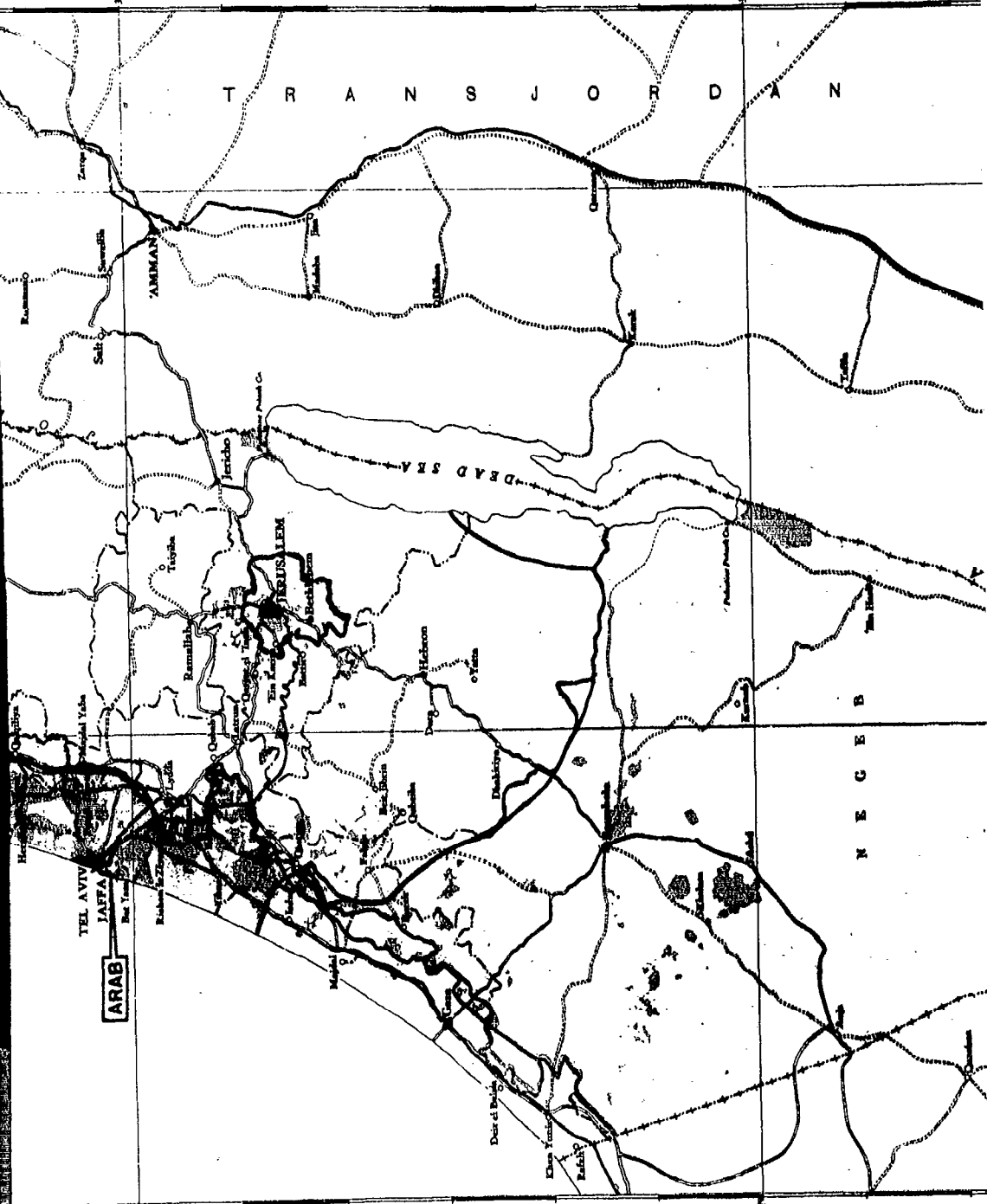
N E C E B

TEL AVIV
JAFFA

ARAB



T R A N S J O R D A N



AMMAN

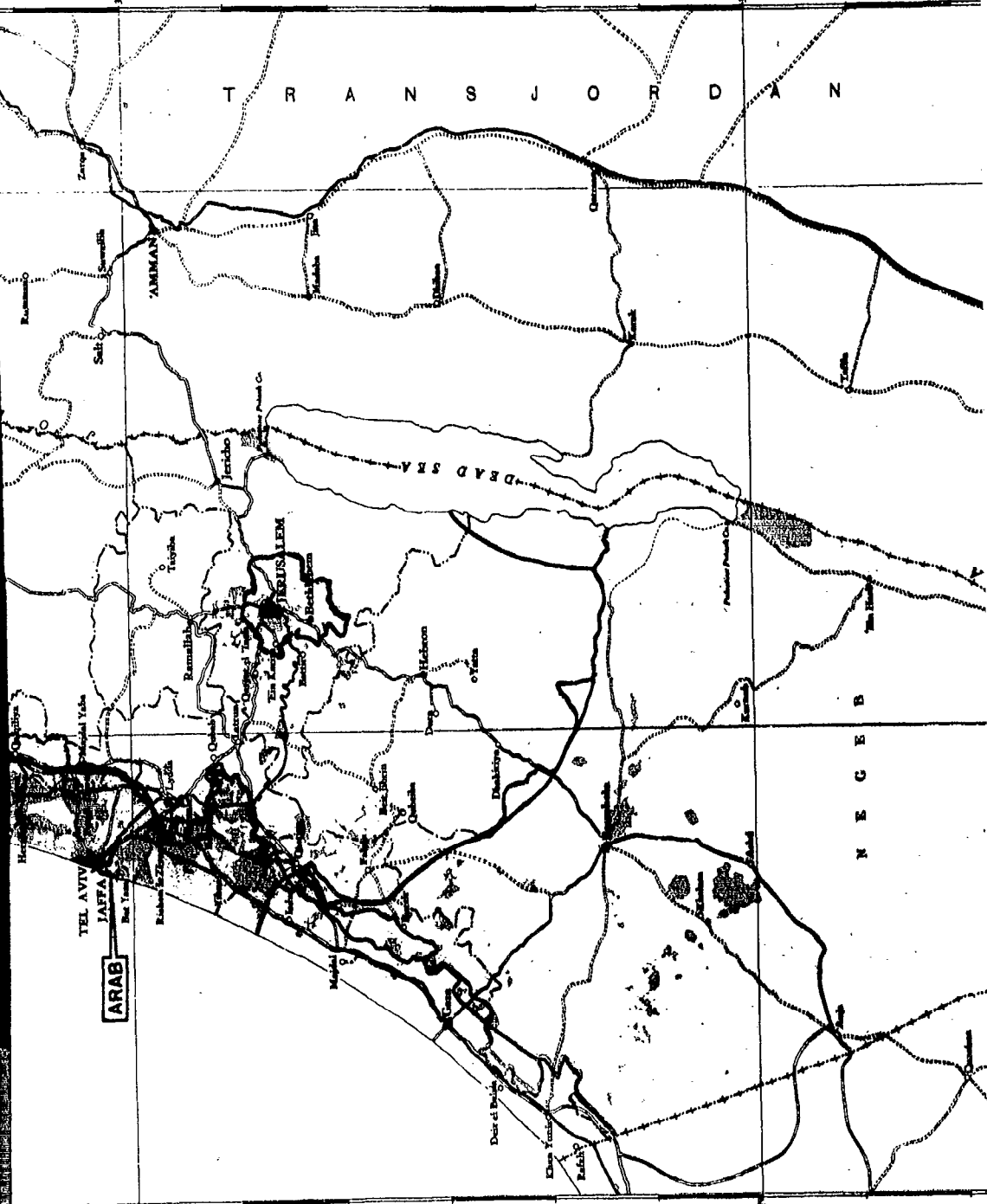
JERUSALEM

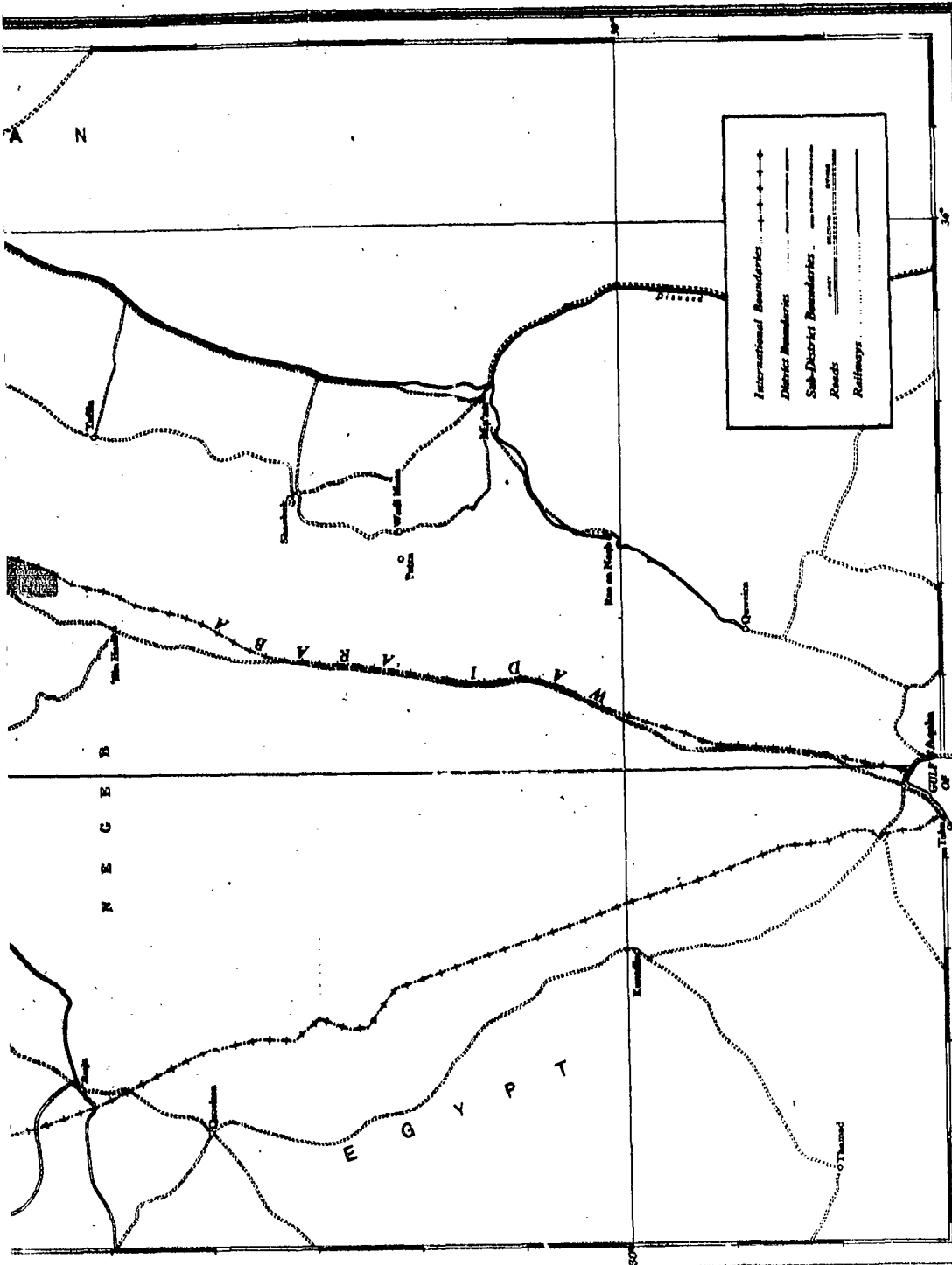
TEL AVIV
JAFFA

ARAB

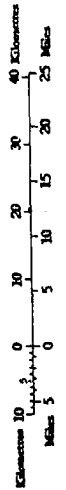
NEGEB

DEAD SEA





BASE MAP: Survey of Palestine, April 1946. Modified.



MAP NO. 96 UNITED NATIONS
UN PRESENTATION 562
NOVEMBER 1947

CITY OF JERUSALEM BOUNDARIES PROPOSED

BY SUB-COMMITTEE I OF THE AD HOC COMMITTEE
ON THE PALESTINIAN QUESTION

(Adapted from the Majority Proposal of the United Nations Special Committee on Palestine)

