



UNITED NATIONS
SECURITY
COUNCIL



Distr.
GENERAL

S/7440
30 July 1966

ORIGINAL: ENGLISH

LETTER DATED 29 JULY 1966 FROM THE PERMANENT REPRESENTATIVE OF ISRAEL
ADDRESSED TO THE PRESIDENT OF THE SECURITY COUNCIL

I have the honour to refer to the three attached maps, which are copies of the maps attached to the UNTSO investigation reports on the Israel complaints No. 4613, No. 4614 and No. 4615. These are the three complaints dealt with in Document S/7433.

I would request that this letter and the annexures to it be circulated as a Security Council document.

Please accept, etc.

(Signed) Michael COMAY
Permanent Representative

His Excellency Chief S.O. Adebo,
The President,
The Security Council,
New York, N.Y.

ANNEX 'C' to ISMAC 1966-ISRAEL-4614 dt. 13-7-1966

Investigating UNMOs: Major J. Copeman,
Major F. Loennberg and Comdt. H.E.P. Briquet

--- Tracks
..... Contour lines

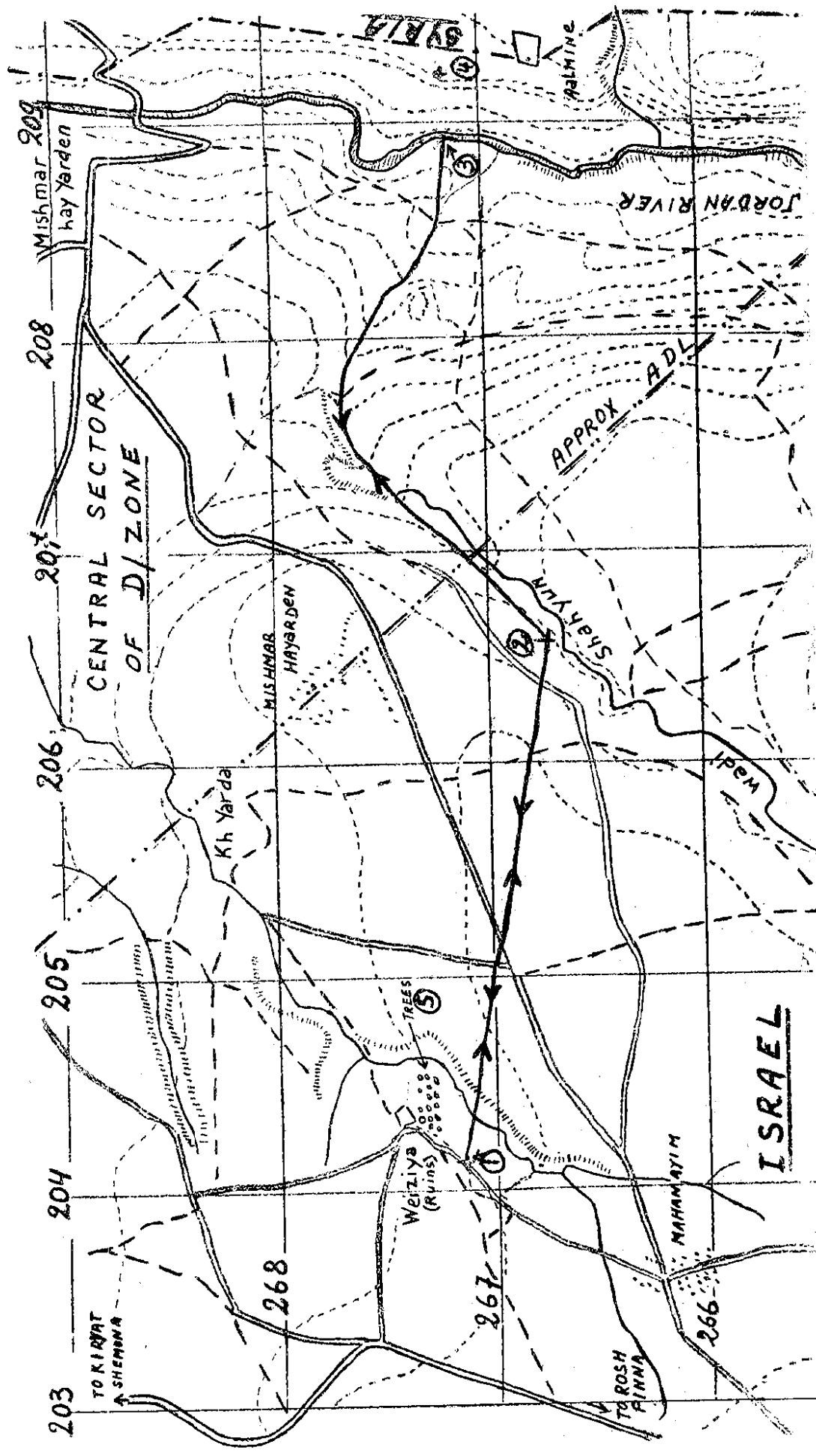
This reproduction
95% of original

Trace of Map 1:25,000 of Locality of Incident TO SCALE
LEGEND - Details of Legend superimposed are not necessarily
to Scale
--- Approx. eastern limit of D/Zone.
--- Approx. ADL

1 to 3 Route followed by incoming and outgoing footprints.

1. Scene of the incident, approx. MR 2041-2671.
2. Limit of trackers independent tracking, approx. MR 2065-2667
3. End of the trail at water edge WEST bank of JORDAN RIVER (approx. MR 20892-26716).
4. Location of manned Syrian position in D/Zone (approx. MR 2093-2672.)
5. Fourth witness' camping area (shepherd).

18/7/66
J.S.



ANNEX 'B' to ISMAC 1966-ISRAEL-4615

Investigating UNMOs Lt-Col. R.W. Banworth

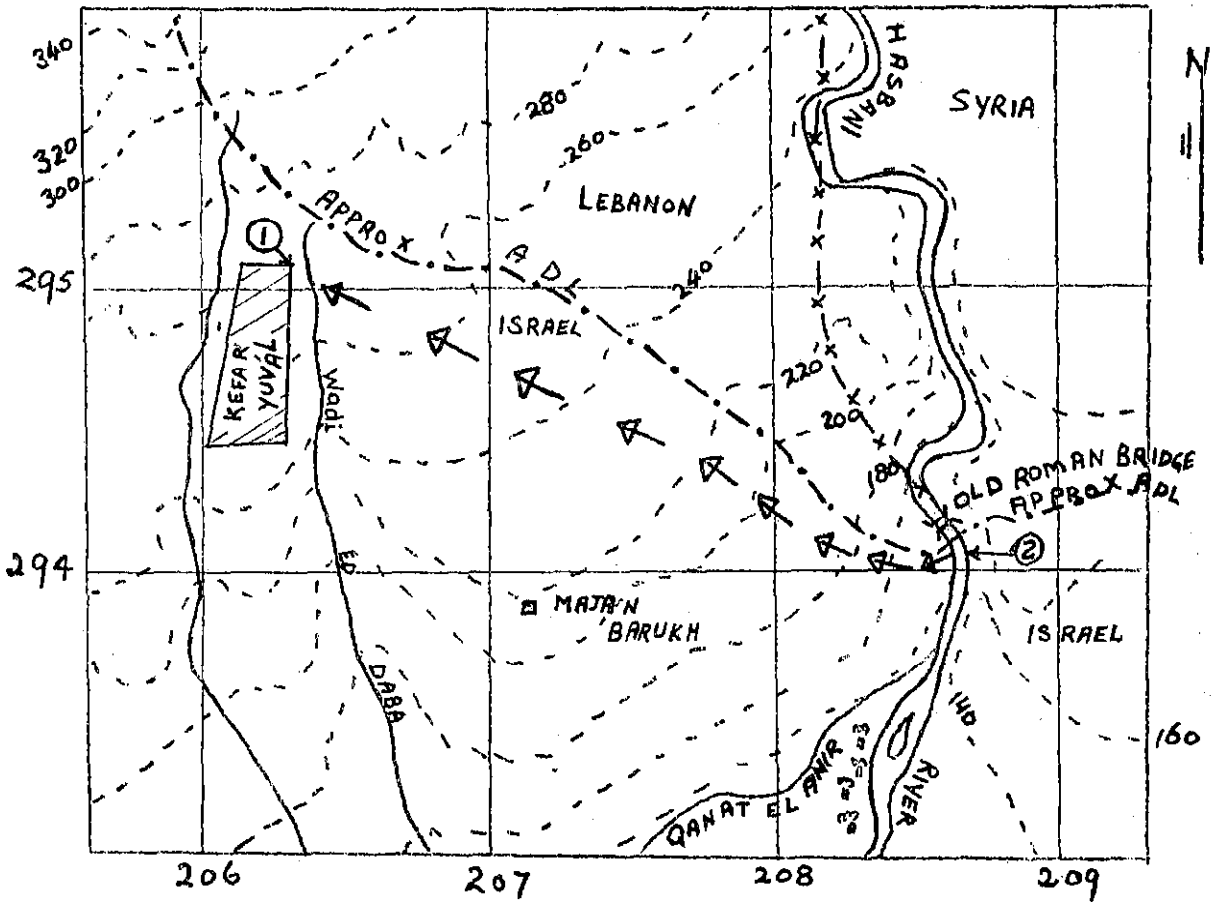
Maj. J. HCox.

TRACE OF MAP 1:25,000 SHOWING LOCALITY
OF INCIDENT TO SCALE.

Details of Legend not necessarily to Scale.

LEGEND.

- Damaged House (Approx MR 20634-29506) ①→
Alleged incoming track ← ← ←
Track followed to here (Approx MR 2087-2941) ②→
Approx ADL — . — . — . — . — . — .
Approx Syrian/Lebanon Border — x — x — x —
Contours - - - - -
Wadis ~~~~~
KEFAR YUVAL (CMR 2062-2947)
Old Roman Bridge ≡
MB: Roads / Paths not included



ANNEX "C"

ISMAL 1966 - ISRAEL - 4613

17 JULY 1966.

INVESTIGATING UNMOS.

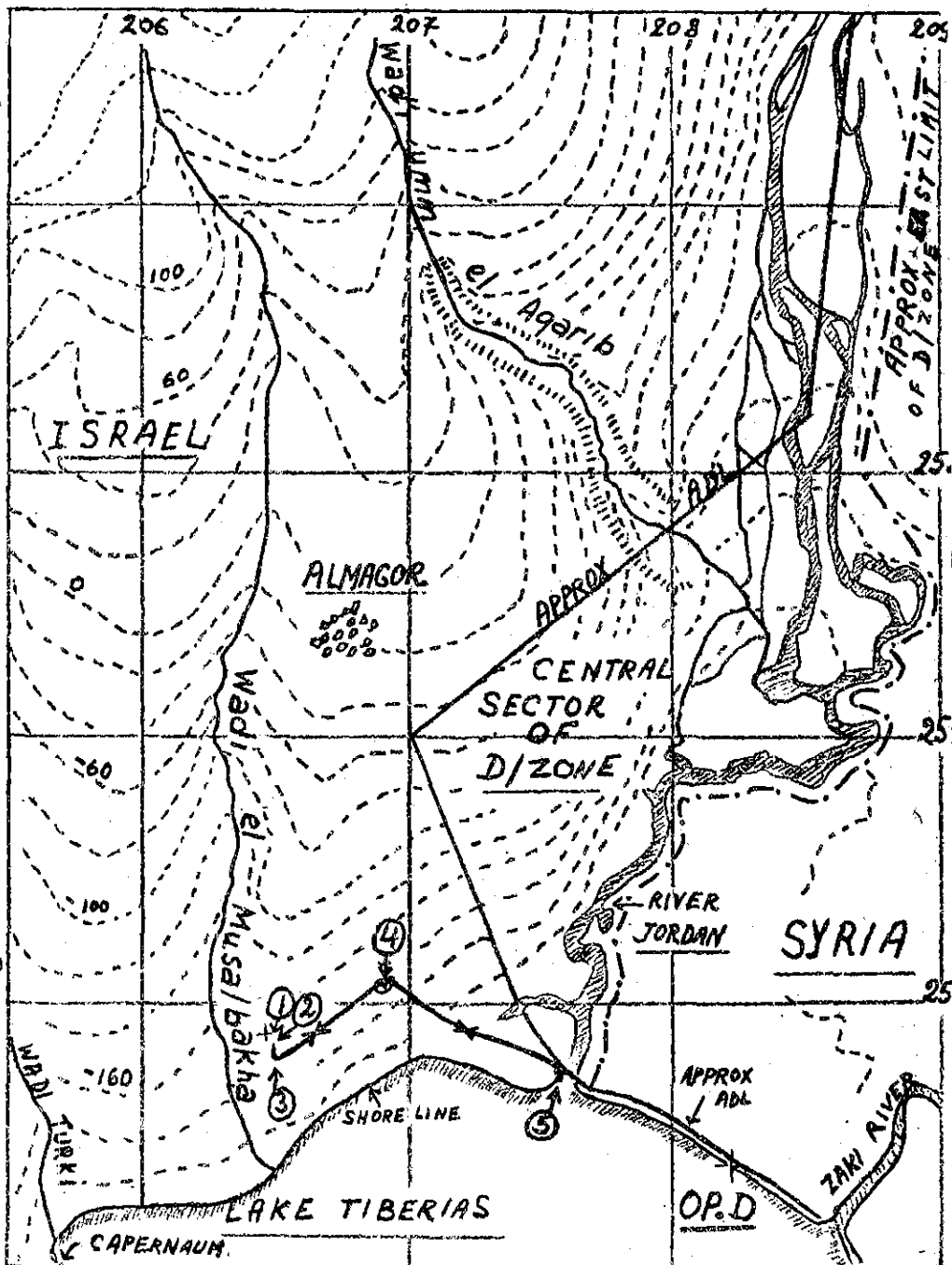
LEGEND

MAJOR J. COPEMAN
MAJOR S. GROVEN.
COMDT H. BRIQUET

DETAILS OF LEGEND
SUPERIMPOSED ARE NOT
NECESSARILY TO SCALE.

- ① SCENE OF THE INCIDENT
APPROX MR 20646-25586
POSITIONS OF
CRATER AND VEHICLE
- ② SPOT WHERE FIRST
SET OF FOOTPRINTS
WAS OBSERVED.
APPROX MR 2065-2558
- ③ SPOT WHERE THE TRAIL
OF FOOTPRINTS DIVIDED
IN TWO PARTS
APPROX MR 2065-2557
- ④ SPOT WHERE THE TWO
TRAILS JOINED
APPROX MR 2069-2560
- ⑤ END OF THE TRAIL
AT WATER EDGE
APPROX MR 20760-25574

- - - - - APPROX EASTERN
LIMIT OF D/ZONE
- APPROX LOCATION
OF ADL
- ② TO ⑤ ROUTE
FOLLOWED BY INCOMING AND
OUTGOING FOOTPRINTS



17/7/66
/s