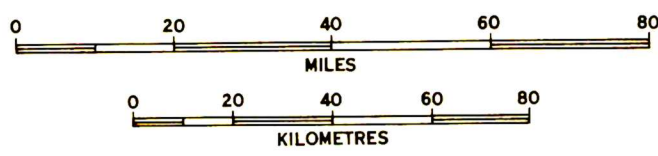


TRUST TERRITORY OF THE CAMEROONS
UNDER UNITED KINGDOM ADMINISTRATION
NORTHERN CAMEROONS

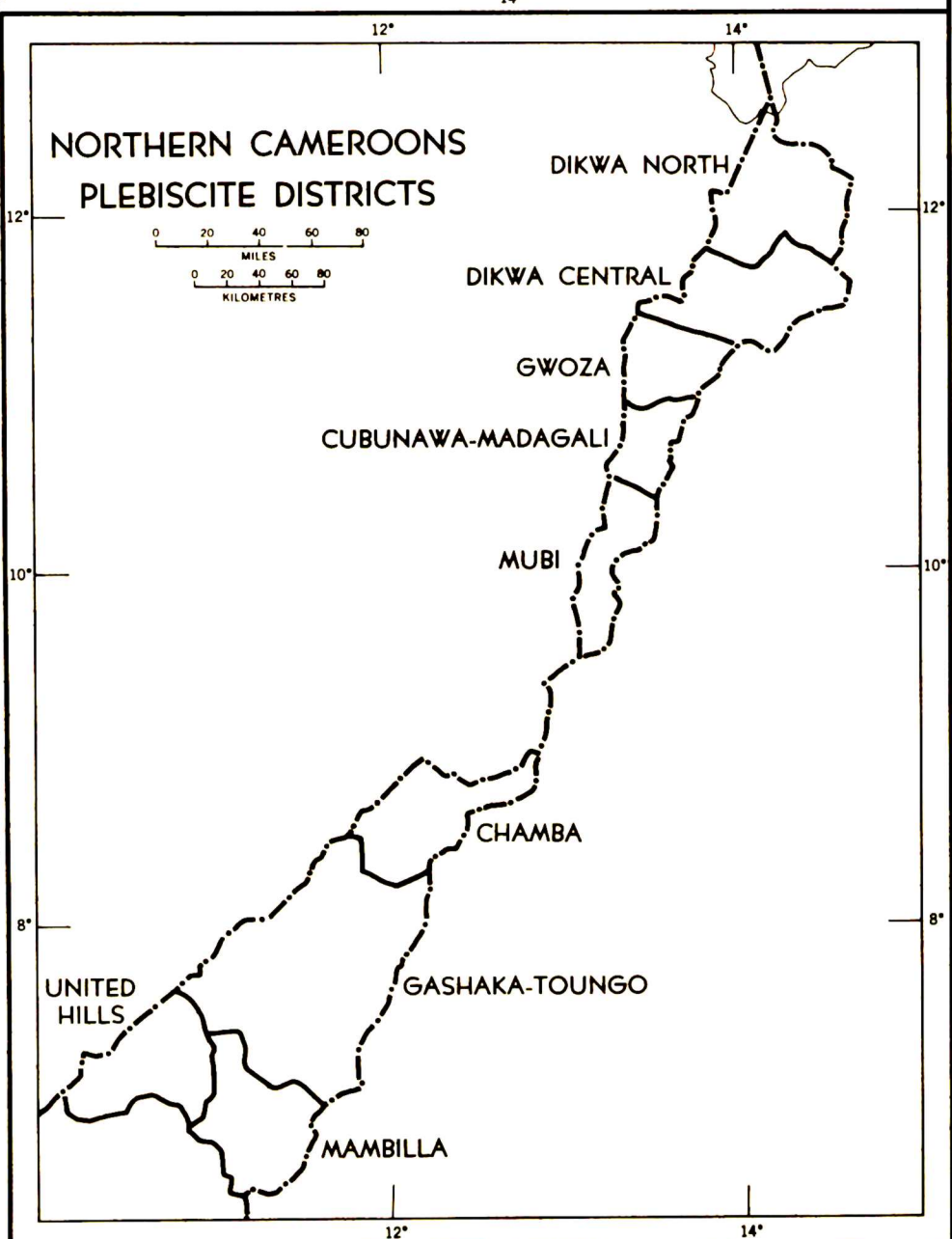
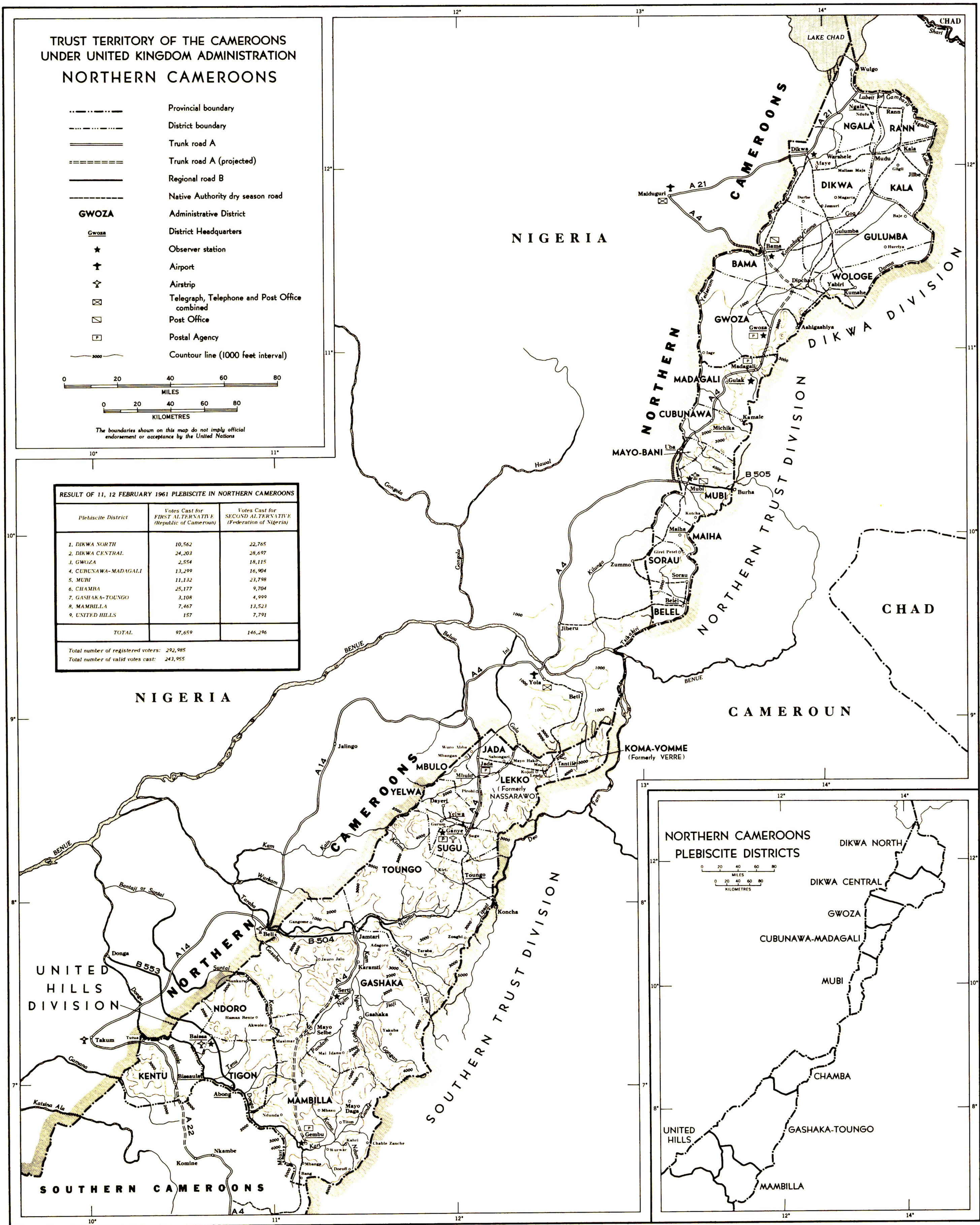
- Provincial boundary
- - - - - District boundary
- ==== Trunk road A
- ===== Trunk road A (projected)
- ==== Regional road B
- Native Authority dry season road
- GWOZA**
- Administrative District
- District Headquarters
- Observer station
- Airport
- Airstrip
- Telegraph, Telephone and Post Office combined
- Post Office
- Postal Agency
- Countour line (1000 feet interval)



The boundaries shown on this map do not imply official endorsement or acceptance by the United Nations

RESULT OF 11, 12 FEBRUARY 1961 PLEBISCITE IN NORTHERN CAMEROONS

Plebiscite District	Votes Cast for FIRST ALTERNATIVE (Republic of Cameroon)	Votes Cast for SECOND ALTERNATIVE (Federation of Nigeria)
1. DIKWA NORTH	10,562	22,765
2. DIKWA CENTRAL	24,203	28,697
3. GWOZA	2,554	18,115
4. CUBUNAWA-MADAGALI	13,299	16,904
5. MUBI	11,132	23,798
6. CHAMBA	25,177	9,704
7. GASHAKA-TOUNGO	3,108	4,999
8. MAMBILLA	7,467	13,523
9. UNITED HILLS	157	7,791
TOTAL	97,659	146,296
Total number of registered voters: 292,985		
Total number of valid votes cast: 243,955		



MAP COLLECTION
UNITED NATIONS LIBRARY

FILE COPY

E 1054/01181