



**Economic and Social
Council**

Distr.
GENERAL

E/1993/55/Corr.1
27 July 1993

Original: ENGLISH

Substantive session of 1993
Geneva, 28 June-30 July 1993
Agenda item 15 (i)

DEVELOPMENT AND INTERNATIONAL ECONOMIC COOPERATION:
DESERTIFICATION AND DROUGHT

Combating aridity, soil erosion, salinity, waterlogging,
desertification and the effects of drought in South Asia

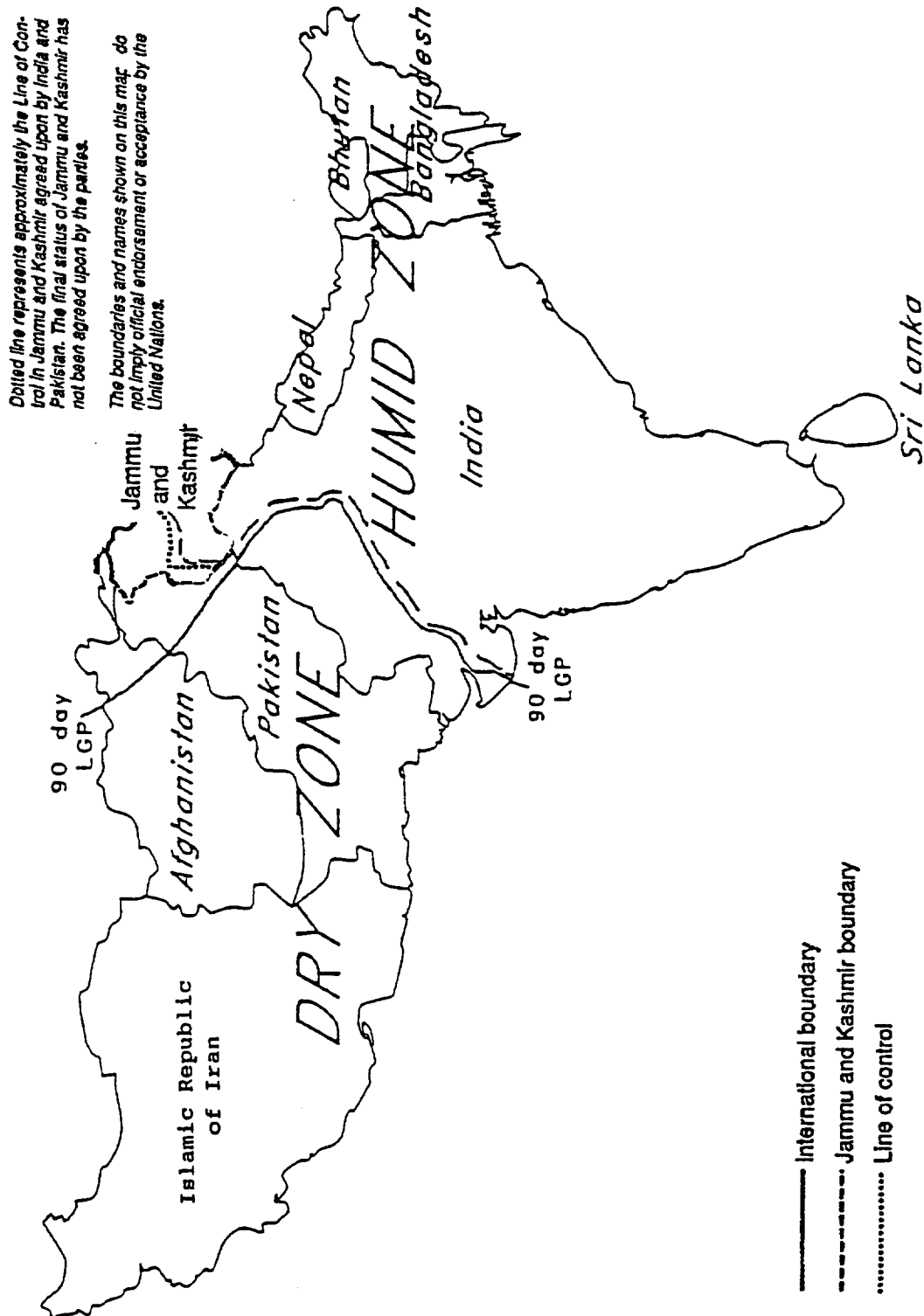
Report of the Secretary-General

Corrigendum

Annex II

Replace the maps in the annex by the attached.

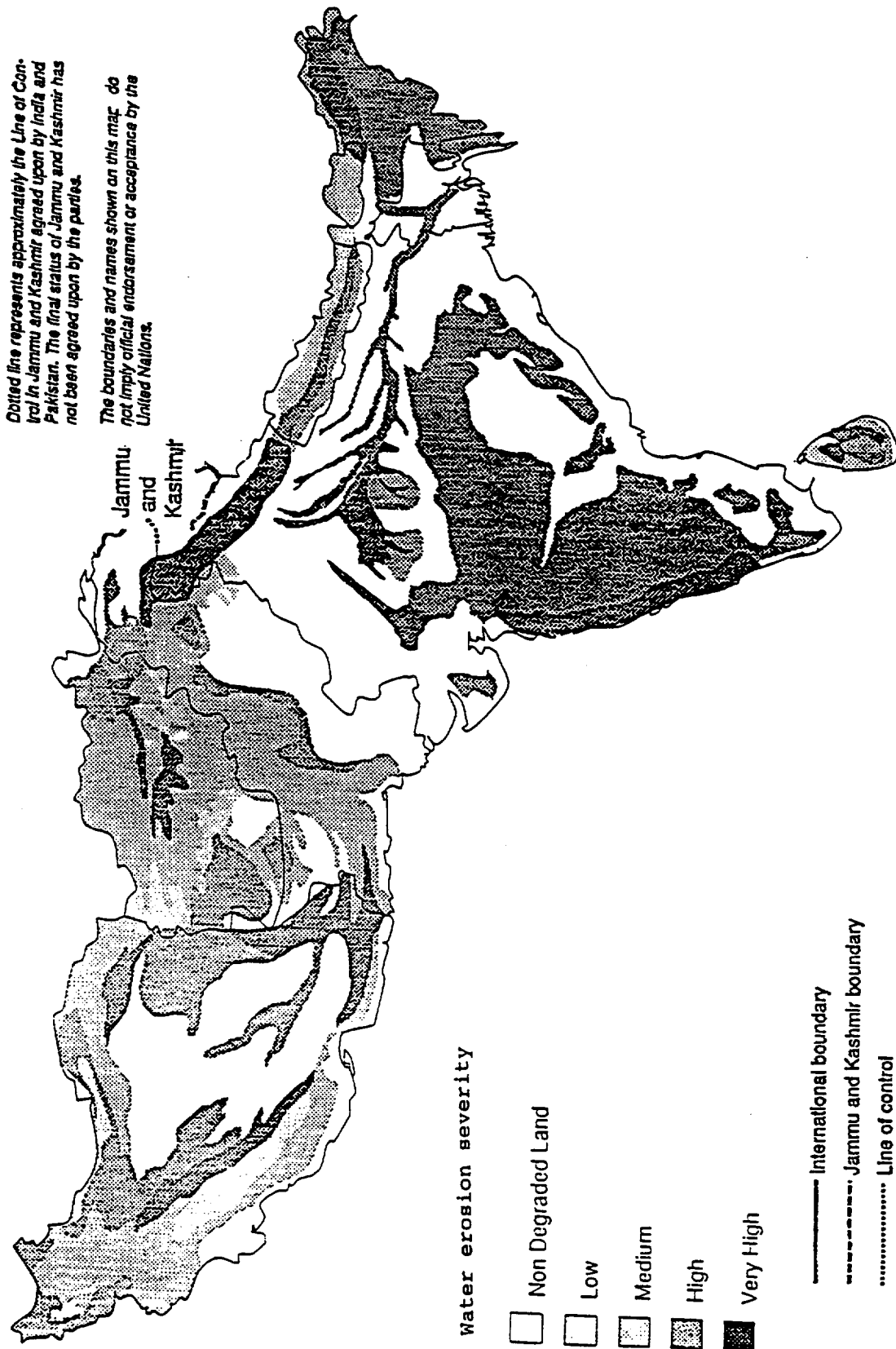
Map 1. The South Asia region, by country and humidity zone



Source: United Nations Environment Programme/International Soil Reference and Information Centre.

Note: 90-day LGP = 90-day length of growing period.

Map 2. Severity of water erosion (GLASOD estimate)

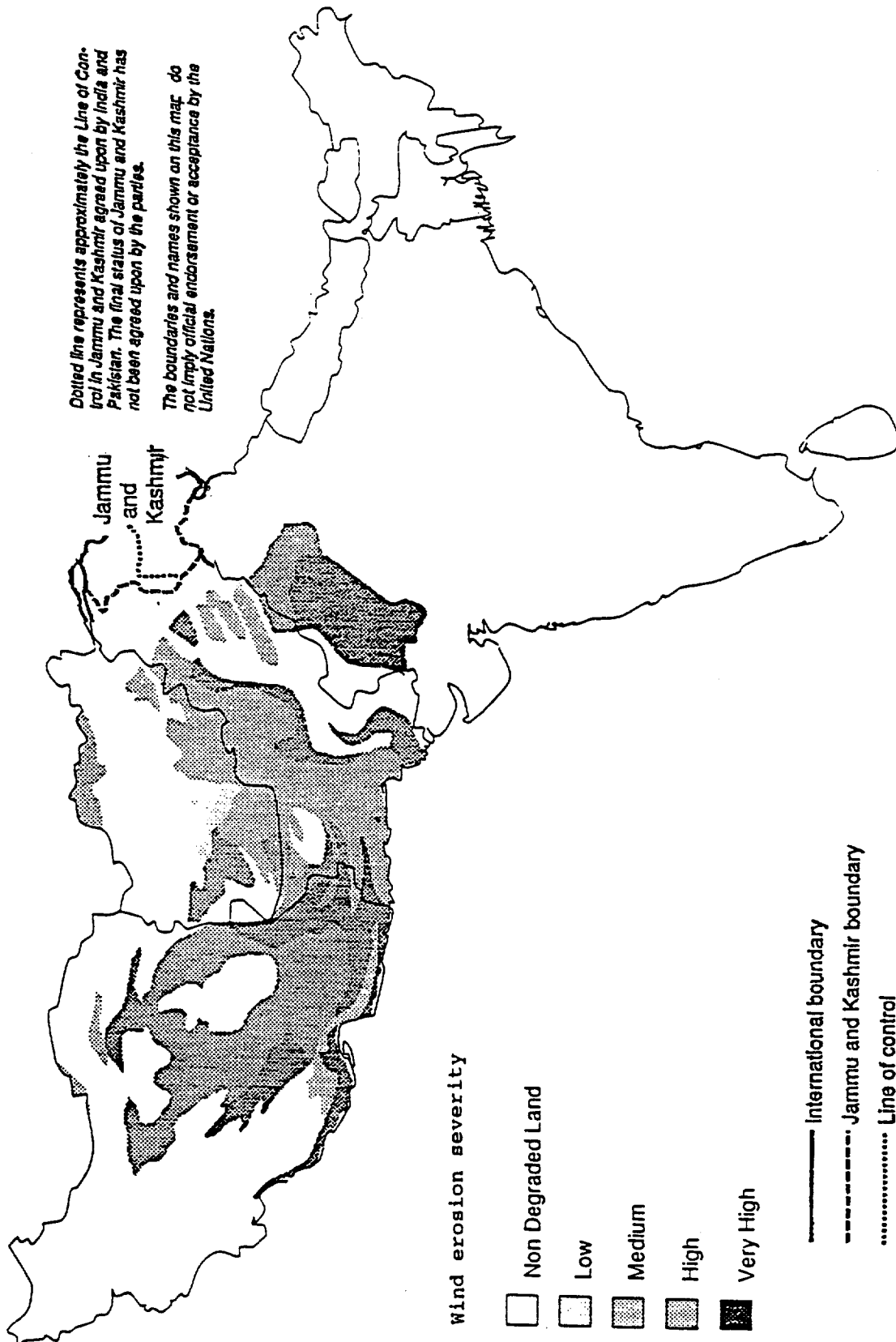


Dotted line represents approximately the Line of Control in Jammu and Kashmir agreed upon by India and Pakistan. The final status of Jammu and Kashmir has not been agreed upon by the parties.

The boundaries and names shown on this map do not imply official endorsement or acceptance by the United Nations.

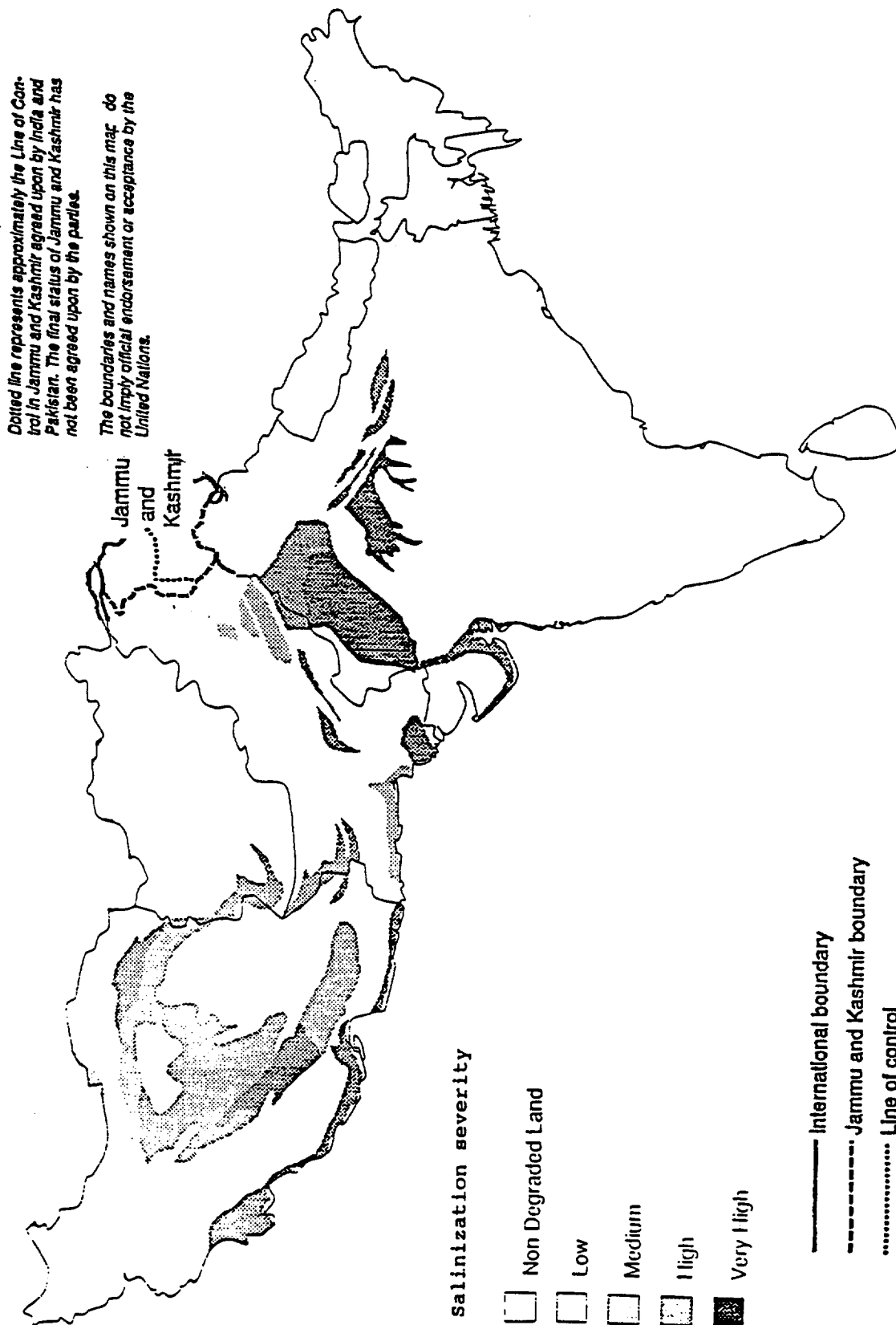
Source: United Nations Environment Programme/International Soil Reference and Information Centre.

Map 3. Severity of wind erosion (GLASOD estimate)



Source: United Nations Environment Programme/International Soil Reference and Information Centre.

Map 4. Severity of salinization (GLASOD estimate)

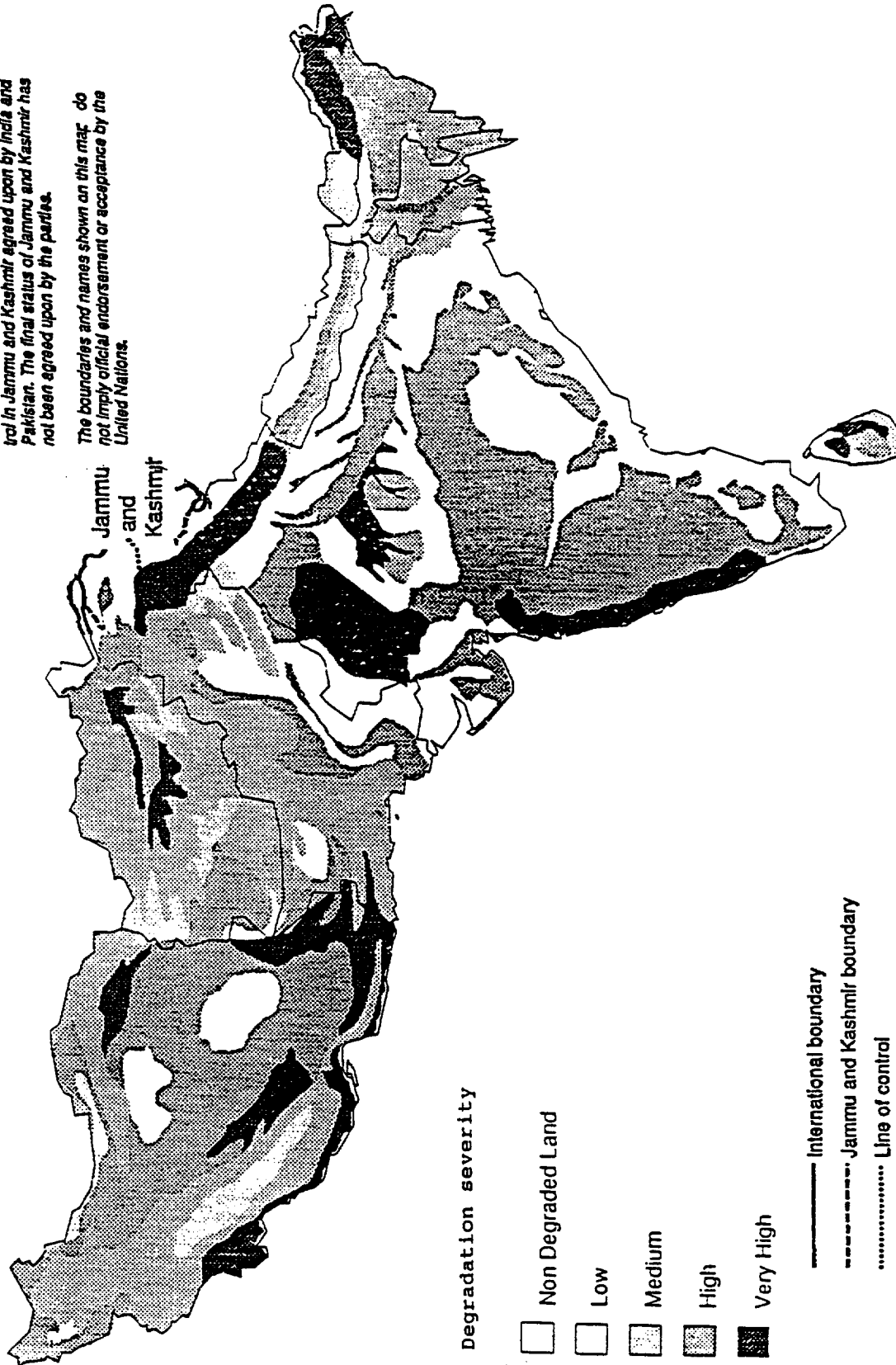


Source: United Nations Environment Programme/International Soil Reference and Information Centre.

Map 5. Severity of land degradation

Dotted line represents approximately the Line of Control in Jammu and Kashmir agreed upon by India and Pakistan. The final status of Jammu and Kashmir has not been agreed upon by the parties.

The boundaries and names shown on this map do not imply official endorsement or acceptance by the United Nations.



Source: United Nations Environment Programme/International Soil Reference and Information Centre.